



Federal Emergency Management Agency

Washington, D.C. 20472

LETTER OF MAP AMENDMENT DETERMINATION DOCUMENT (REMOVAL)

COMMUNITY AND MAP PANEL INFORMATION		LEGAL PROPERTY DESCRIPTION
COMMUNITY	MASON COUNTY, WASHINGTON (Unincorporated Areas)	Lots 1 through 6, 8 through 17, 19, 22 through 27, 29, 35, 36, 38, 39, 41 through 44, 50, 53, 54, 56, 57, 59, 60, 61, 64, 65, 67 through 75, 77, 79 through 82, 84, 127, 130 through 135, 138 through 146, 149 through 157, 159 through 178, 180 through 194, 196 through 223, 225 through 237, 239 through 247, 249 through 255, and Lots C and D, Treasure Island, as shown on the Plat recorded as File No. 152300, in Volume 4, Pages 114 through 117, in the Office of the Auditor, Mason County, Washington
	COMMUNITY NO.: 530115	
AFFECTED MAP PANEL	NUMBER: 53045C0505E	
	DATE: 6/20/2019	
FLOODING SOURCE: CASE INLET		APPROXIMATE LATITUDE & LONGITUDE OF PROPERTY: 47.340872, -122.825150 SOURCE OF LAT & LONG: LOMA LOGIC DATUM: NAD 83

DETERMINATION

LOT	BLOCK/ SECTION	SUBDIVISION	STREET	OUTCOME WHAT IS REMOVED FROM THE SFHA	FLOOD ZONE	1% ANNUAL CHANCE FLOOD ELEVATION (NAVD 88)	LOWEST ADJACENT GRADE ELEVATION (NAVD 88)	LOWEST LOT ELEVATION (NAVD 88)
149	--	Treasure Island	1241 East Treasure Island Drive	Property	X (unshaded)	--	--	--

Special Flood Hazard Area (SFHA) - The SFHA is an area that would be inundated by the flood having a 1-percent chance of being equaled or exceeded in any given year (base flood).

ADDITIONAL CONSIDERATIONS (Please refer to the appropriate section on Attachment 1 for the additional considerations listed below.)

DETERMINATION TABLE (CONTINUED)

This document provides the Federal Emergency Management Agency's determination regarding a request for a Letter of Map Amendment for the property described above. Using the information submitted and the effective National Flood Insurance Program (NFIP) map, we have determined that the property(ies) is/are not located in the SFHA, an area inundated by the flood having a 1-percent chance of being equaled or exceeded in any given year (base flood). This document amends the effective NFIP map to remove the subject property from the SFHA located on the effective NFIP map; therefore, the Federal mandatory flood insurance requirement does not apply. However, the lender has the option to continue the flood insurance requirement to protect its financial risk on the loan. A Preferred Risk Policy (PRP) is available for buildings located outside the SFHA. Information about the PRP and how one can apply is enclosed.

This determination is based on the flood data presently available. The enclosed documents provide additional information regarding this determination. If you have any questions about this document, please contact the FEMA Map Information eXchange (FMIX) toll free at (877) 336-2627 (877-FEMA MAP) or by letter addressed to the Federal Emergency Management Agency, Engineering Library, 3601 Eisenhower Ave Ste 500, Alexandria, VA 22304-6426.

Luis V. Rodriguez, P.E., Director
Engineering and Modeling Division
Federal Insurance and Mitigation Administration



Federal Emergency Management Agency

Washington, D.C. 20472


LETTER OF MAP AMENDMENT DETERMINATION DOCUMENT (REMOVAL)

ATTACHMENT 1 (ADDITIONAL CONSIDERATIONS)

DETERMINATION TABLE (CONTINUED)

LOT	BLOCK/ SECTION	SUBDIVISION	STREET	OUTCOME WHAT IS REMOVED FROM THE SFHA	FLOOD ZONE	1% ANNUAL CHANCE FLOOD ELEVATION (NAVD 88)	LOWEST ADJACENT GRADE ELEVATION (NAVD 88)	LOWEST LOT ELEVATION (NAVD 88)
150	--	Treasure Island	1461 East Treasure Island Drive	Property	X (unshaded)	--	--	--
151	--	Treasure Island	1211 East Treasure Island Drive	Property	X (unshaded)	--	--	--
152	--	Treasure Island	1191 East Treasure Island Drive	Property	X (unshaded)	--	--	--
153	--	Treasure Island	1501 East Treasure Island Drive	Property	X (unshaded)	--	--	--
154	--	Treasure Island	1171 East Treasure Island Drive	Property	X (unshaded)	--	--	--
155	--	Treasure Island	1521 East Treasure Island Drive	Property	X (unshaded)	--	--	--
156	--	Treasure Island	1161 East Treasure Island Drive	Property	X (unshaded)	--	--	--
157	--	Treasure Island	1531 East Treasure Island Drive	Property	X (unshaded)	--	--	--
159	--	Treasure Island	1541 East Treasure Island Drive	Property	X (unshaded)	--	--	--
160	--	Treasure Island	1131 East Treasure Island Drive	Property	X (unshaded)	--	--	--

This attachment provides additional information regarding this request. If you have any questions about this attachment, please contact the FEMA Map Information eXchange (FMIX) toll free at (877) 336-2627 (877-FEMA MAP) or by letter addressed to the Federal Emergency Management Agency, Engineering Library, 3601 Eisenhower Ave Ste 500, Alexandria, VA 22304-6426.


 Luis V. Rodriguez, P.E., Director
 Engineering and Modeling Division
 Federal Insurance and Mitigation Administration



Federal Emergency Management Agency


Washington, D.C. 20472

LETTER OF MAP AMENDMENT DETERMINATION DOCUMENT (REMOVAL)

ATTACHMENT 1 (ADDITIONAL CONSIDERATIONS)

LOT	BLOCK/ SECTION	SUBDIVISION	STREET	OUTCOME WHAT IS REMOVED FROM THE SFHA	FLOOD ZONE	1% ANNUAL CHANCE FLOOD ELEVATION (NAVD 88)	LOWEST ADJACENT GRADE ELEVATION (NAVD 88)	LOWEST LOT ELEVATION (NAVD 88)
161	--	Treasure Island	1561 East Treasure Island Drive	Property	X (unshaded)	--	--	--
162	--	Treasure Island	--	Property	X (unshaded)	--	--	--
163	--	Treasure Island	1571 East Treasure Island Drive	Property	X (unshaded)	--	--	--
164	--	Treasure Island	1111 East Treasure Island Drive	Property	X (unshaded)	--	--	--
165	--	Treasure Island	1581 East Treasure Island Drive	Property	X (unshaded)	--	--	--
166	--	Treasure Island	--	Property	X (unshaded)	--	--	--
167	--	Treasure Island	--	Property	X (unshaded)	--	--	--
168	--	Treasure Island	1081 East Treasure Island Drive	Property	X (unshaded)	--	--	--
169	--	Treasure Island	1611 East Treasure Island Drive	Property	X (unshaded)	--	--	--
170	--	Treasure Island	--	Property	X (unshaded)	--	--	--
171	--	Treasure Island	1621 East Treasure Island Drive	Property	X (unshaded)	--	--	--

This attachment provides additional information regarding this request. If you have any questions about this attachment, please contact the FEMA Map Information eXchange (FMIX) toll free at (877) 336-2627 (877-FEMA MAP) or by letter addressed to the Federal Emergency Management Agency, Engineering Library, 3601 Eisenhower Ave Ste 500, Alexandria, VA 22304-6426.


 Luis V. Rodriguez, P.E., Director
 Engineering and Modeling Division
 Federal Insurance and Mitigation Administration



Federal Emergency Management Agency


Washington, D.C. 20472

LETTER OF MAP AMENDMENT DETERMINATION DOCUMENT (REMOVAL)

ATTACHMENT 1 (ADDITIONAL CONSIDERATIONS)

LOT	BLOCK/ SECTION	SUBDIVISION	STREET	OUTCOME WHAT IS REMOVED FROM THE SFHA	FLOOD ZONE	1% ANNUAL CHANCE FLOOD ELEVATION (NAVD 88)	LOWEST ADJACENT GRADE ELEVATION (NAVD 88)	LOWEST LOT ELEVATION (NAVD 88)
172	--	Treasure Island	1051 East Treasure Island Drive	Property	X (unshaded)	--	--	--
173	--	Treasure Island	--	Property	X (unshaded)	--	--	--
174	--	Treasure Island	1041 East Treasure Island Drive	Property	X (unshaded)	--	--	--
175	--	Treasure Island	1651 East Treasure Island Drive	Property	X (unshaded)	--	--	--
176	--	Treasure Island	1031 East Treasure Island Drive	Property	X (unshaded)	--	--	--
177	--	Treasure Island	1661 East Treasure Island Drive	Property	X (unshaded)	--	--	--
178	--	Treasure Island	1011 East Treasure Island Drive	Property	X (unshaded)	--	--	--
180	--	Treasure Island	1001 East Treasure Island Drive	Property	X (unshaded)	--	--	--
181	--	Treasure Island	1681 East Treasure Island Drive	Property	X (unshaded)	--	--	--
182	--	Treasure Island	--	Property	X (unshaded)	--	--	--
183	--	Treasure Island	1690 East Treasure Island Drive	Property	X (unshaded)	--	--	--

This attachment provides additional information regarding this request. If you have any questions about this attachment, please contact the FEMA Map Information eXchange (FMIX) toll free at (877) 336-2627 (877-FEMA MAP) or by letter addressed to the Federal Emergency Management Agency, Engineering Library, 3601 Eisenhower Ave Ste 500, Alexandria, VA 22304-6426.


 Luis V. Rodriguez, P.E., Director
 Engineering and Modeling Division
 Federal Insurance and Mitigation Administration



Federal Emergency Management Agency

Washington, D.C. 20472

LETTER OF MAP AMENDMENT DETERMINATION DOCUMENT (REMOVAL)

ATTACHMENT 1 (ADDITIONAL CONSIDERATIONS)

LOT	BLOCK/ SECTION	SUBDIVISION	STREET	OUTCOME WHAT IS REMOVED FROM THE SFHA	FLOOD ZONE	1% ANNUAL CHANCE FLOOD ELEVATION (NAVD 88)	LOWEST ADJACENT GRADE ELEVATION (NAVD 88)	LOWEST LOT ELEVATION (NAVD 88)
184	--	Treasure Island	--	Property	X (unshaded)	--	--	--
185	--	Treasure Island	--	Property	X (unshaded)	--	--	--
186	--	Treasure Island	--	Property	X (unshaded)	--	--	--
187	--	Treasure Island	--	Property	X (unshaded)	--	--	--
188	--	Treasure Island	--	Property	X (unshaded)	--	--	--
189	--	Treasure Island	20 East Treasure Island Drive	Property	X (unshaded)	--	--	--
190	--	Treasure Island	--	Property	X (unshaded)	--	--	--
191	--	Treasure Island	941 East Treasure Island Drive	Property	X (unshaded)	--	--	--
192	--	Treasure Island	40 East Treasure Island Drive	Property	X (unshaded)	--	--	--
193	--	Treasure Island	41 East Treasure Island Drive	Property	X (unshaded)	--	--	--
194	--	Treasure Island	--	Property	X (unshaded)	--	--	--

This attachment provides additional information regarding this request. If you have any questions about this attachment, please contact the FEMA Map Information eXchange (FMIX) toll free at (877) 336-2627 (877-FEMA MAP) or by letter addressed to the Federal Emergency Management Agency, Engineering Library, 3601 Eisenhower Ave Ste 500, Alexandria, VA 22304-6426.

Luis V. Rodriguez, P.E., Director
Engineering and Modeling Division
Federal Insurance and Mitigation Administration



Federal Emergency Management Agency


Washington, D.C. 20472

LETTER OF MAP AMENDMENT DETERMINATION DOCUMENT (REMOVAL)

ATTACHMENT 1 (ADDITIONAL CONSIDERATIONS)

LOT	BLOCK/ SECTION	SUBDIVISION	STREET	OUTCOME WHAT IS REMOVED FROM THE SFHA	FLOOD ZONE	1% ANNUAL CHANCE FLOOD ELEVATION (NAVD 88)	LOWEST ADJACENT GRADE ELEVATION (NAVD 88)	LOWEST LOT ELEVATION (NAVD 88)
196	--	Treasure Island	51 East Treasure Island Drive	Property	X (unshaded)	--	--	--
197	--	Treasure Island	911 East Treasure Island Drive	Property	X (unshaded)	--	--	--
198	--	Treasure Island	70 East Treasure Island Drive	Property	X (unshaded)	--	--	--
199	--	Treasure Island	61 East Treasure Island Drive	Property	X (unshaded)	--	--	--
200	--	Treasure Island	891 East Treasure Island Drive	Property	X (unshaded)	--	--	--
201	--	Treasure Island	90 East Treasure Island Drive	Property	X (unshaded)	--	--	--
202	--	Treasure Island	81 East Treasure Island Drive	Property	X (unshaded)	--	--	--
203	--	Treasure Island	881 East Treasure Island Drive	Property	X (unshaded)	--	--	--
204	--	Treasure Island	--	Property	X (unshaded)	--	--	--
205	--	Treasure Island	--	Property	X (unshaded)	--	--	--
206	--	Treasure Island	--	Property	X (unshaded)	--	--	--

This attachment provides additional information regarding this request. If you have any questions about this attachment, please contact the FEMA Map Information eXchange (FMIX) toll free at (877) 336-2627 (877-FEMA MAP) or by letter addressed to the Federal Emergency Management Agency, Engineering Library, 3601 Eisenhower Ave Ste 500, Alexandria, VA 22304-6426.


 Luis V. Rodriguez, P.E., Director
 Engineering and Modeling Division
 Federal Insurance and Mitigation Administration



Federal Emergency Management Agency


Washington, D.C. 20472

LETTER OF MAP AMENDMENT DETERMINATION DOCUMENT (REMOVAL)

ATTACHMENT 1 (ADDITIONAL CONSIDERATIONS)

LOT	BLOCK/ SECTION	SUBDIVISION	STREET	OUTCOME WHAT IS REMOVED FROM THE SFHA	FLOOD ZONE	1% ANNUAL CHANCE FLOOD ELEVATION (NAVD 88)	LOWEST ADJACENT GRADE ELEVATION (NAVD 88)	LOWEST LOT ELEVATION (NAVD 88)
207	--	Treasure Island	--	Property	X (unshaded)	--	--	--
208	--	Treasure Island	--	Property	X (unshaded)	--	--	--
209	--	Treasure Island	841 East Treasure Island Drive	Property	X (unshaded)	--	--	--
210	--	Treasure Island	131 East Treasure Island Drive	Property	X (unshaded)	--	--	--
211	--	Treasure Island	831 East Treasure Island Drive	Property	X (unshaded)	--	--	--
212	--	Treasure Island	151 East Treasure Island Drive	Property	X (unshaded)	--	--	--
213	--	Treasure Island	--	Property	X (unshaded)	--	--	--
214	--	Treasure Island	--	Property	X (unshaded)	--	--	--
215	--	Treasure Island	--	Property	X (unshaded)	--	--	--
216	--	Treasure Island	--	Property	X (unshaded)	--	--	--
217	--	Treasure Island	801 East Treasure Island Drive	Property	X (unshaded)	--	--	--

This attachment provides additional information regarding this request. If you have any questions about this attachment, please contact the FEMA Map Information eXchange (FMIX) toll free at (877) 336-2627 (877-FEMA MAP) or by letter addressed to the Federal Emergency Management Agency, Engineering Library, 3601 Eisenhower Ave Ste 500, Alexandria, VA 22304-6426.


 Luis V. Rodriguez, P.E., Director
 Engineering and Modeling Division
 Federal Insurance and Mitigation Administration



Federal Emergency Management Agency


Washington, D.C. 20472

LETTER OF MAP AMENDMENT DETERMINATION DOCUMENT (REMOVAL)

ATTACHMENT 1 (ADDITIONAL CONSIDERATIONS)

LOT	BLOCK/ SECTION	SUBDIVISION	STREET	OUTCOME WHAT IS REMOVED FROM THE SFHA	FLOOD ZONE	1% ANNUAL CHANCE FLOOD ELEVATION (NAVD 88)	LOWEST ADJACENT GRADE ELEVATION (NAVD 88)	LOWEST LOT ELEVATION (NAVD 88)
218	--	Treasure Island	181 East Treasure Island Drive	Property	X (unshaded)	--	--	--
219	--	Treasure Island	--	Property	X (unshaded)	--	--	--
220	--	Treasure Island	201 East Treasure Island Drive	Property	X (unshaded)	--	--	--
221	--	Treasure Island	781 East Treasure Island Drive	Property	X (unshaded)	--	--	--
222	--	Treasure Island	211 East Treasure Island Drive	Property	X (unshaded)	--	--	--
223	--	Treasure Island	771 East Treasure Island Drive	Property	X (unshaded)	--	--	--
225	--	Treasure Island	761 East Treasure Island Drive	Property	X (unshaded)	--	--	--
226	--	Treasure Island	231 East Treasure Island Drive	Property	X (unshaded)	--	--	--
227	--	Treasure Island	751 East Treasure Island Drive	Property	X (unshaded)	--	--	--
228	--	Treasure Island	--	Property	X (unshaded)	--	--	--
229	--	Treasure Island	731 East Treasure Island Drive	Property	X (unshaded)	--	--	--

This attachment provides additional information regarding this request. If you have any questions about this attachment, please contact the FEMA Map Information eXchange (FMIX) toll free at (877) 336-2627 (877-FEMA MAP) or by letter addressed to the Federal Emergency Management Agency, Engineering Library, 3601 Eisenhower Ave Ste 500, Alexandria, VA 22304-6426.


 Luis V. Rodriguez, P.E., Director
 Engineering and Modeling Division
 Federal Insurance and Mitigation Administration



Federal Emergency Management Agency


Washington, D.C. 20472

LETTER OF MAP AMENDMENT DETERMINATION DOCUMENT (REMOVAL)

ATTACHMENT 1 (ADDITIONAL CONSIDERATIONS)

LOT	BLOCK/ SECTION	SUBDIVISION	STREET	OUTCOME WHAT IS REMOVED FROM THE SFHA	FLOOD ZONE	1% ANNUAL CHANCE FLOOD ELEVATION (NAVD 88)	LOWEST ADJACENT GRADE ELEVATION (NAVD 88)	LOWEST LOT ELEVATION (NAVD 88)
230	--	Treasure Island	261 East Treasure Island Drive	Property	X (unshaded)	--	--	--
231	--	Treasure Island	721 East Treasure Island Drive	Property	X (unshaded)	--	--	--
232	--	Treasure Island	--	Property	X (unshaded)	--	--	--
233	--	Treasure Island	711 East Treasure Island Drive	Property	X (unshaded)	--	--	--
234	--	Treasure Island	281 East Treasure Island Drive	Property	X (unshaded)	--	--	--
235	--	Treasure Island	691 East Treasure Island Drive	Property	X (unshaded)	--	--	--
236	--	Treasure Island	--	Property	X (unshaded)	--	--	--
237	--	Treasure Island	--	Property	X (unshaded)	--	--	--
239	--	Treasure Island	671 East Treasure Island Drive	Property	X (unshaded)	--	--	--
240	--	Treasure Island	321 East Treasure Island Drive	Property	X (unshaded)	--	--	--
241	--	Treasure Island	661 East Treasure Island Drive	Property	X (unshaded)	--	--	--

This attachment provides additional information regarding this request. If you have any questions about this attachment, please contact the FEMA Map Information eXchange (FMIX) toll free at (877) 336-2627 (877-FEMA MAP) or by letter addressed to the Federal Emergency Management Agency, Engineering Library, 3601 Eisenhower Ave Ste 500, Alexandria, VA 22304-6426.


 Luis V. Rodriguez, P.E., Director
 Engineering and Modeling Division
 Federal Insurance and Mitigation Administration



Federal Emergency Management Agency


Washington, D.C. 20472

LETTER OF MAP AMENDMENT DETERMINATION DOCUMENT (REMOVAL)

ATTACHMENT 1 (ADDITIONAL CONSIDERATIONS)

LOT	BLOCK/ SECTION	SUBDIVISION	STREET	OUTCOME WHAT IS REMOVED FROM THE SFHA	FLOOD ZONE	1% ANNUAL CHANCE FLOOD ELEVATION (NAVD 88)	LOWEST ADJACENT GRADE ELEVATION (NAVD 88)	LOWEST LOT ELEVATION (NAVD 88)
242	--	Treasure Island	331 East Treasure Island Drive	Property	X (unshaded)	--	--	--
243	--	Treasure Island	651 East Treasure Island Drive	Property	X (unshaded)	--	--	--
244	--	Treasure Island	341 East Treasure Island Drive	Property	X (unshaded)	--	--	--
245	--	Treasure Island	641 East Treasure Island Drive	Property	X (unshaded)	--	--	--
246	--	Treasure Island	361 East Treasure Island Drive	Property	X (unshaded)	--	--	--
247	--	Treasure Island	631 East Treasure Island Drive	Property	X (unshaded)	--	--	--
249	--	Treasure Island	611 East Treasure Island Drive	Property	X (unshaded)	--	--	--
250	--	Treasure Island	--	Property	X (unshaded)	--	--	--
251	--	Treasure Island	601 East Treasure Island Drive	Property	X (unshaded)	--	--	--
252	--	Treasure Island	391 East Treasure Island Drive	Property	X (unshaded)	--	--	--
253	--	Treasure Island	--	Property	X (unshaded)	--	--	--

This attachment provides additional information regarding this request. If you have any questions about this attachment, please contact the FEMA Map Information eXchange (FMIX) toll free at (877) 336-2627 (877-FEMA MAP) or by letter addressed to the Federal Emergency Management Agency, Engineering Library, 3601 Eisenhower Ave Ste 500, Alexandria, VA 22304-6426.


 Luis V. Rodriguez, P.E., Director
 Engineering and Modeling Division
 Federal Insurance and Mitigation Administration



Federal Emergency Management Agency

Washington, D.C. 20472

LETTER OF MAP AMENDMENT DETERMINATION DOCUMENT (REMOVAL)

ATTACHMENT 1 (ADDITIONAL CONSIDERATIONS)

LOT	BLOCK/ SECTION	SUBDIVISION	STREET	OUTCOME WHAT IS REMOVED FROM THE SFHA	FLOOD ZONE	1% ANNUAL CHANCE FLOOD ELEVATION (NAVD 88)	LOWEST ADJACENT GRADE ELEVATION (NAVD 88)	LOWEST LOT ELEVATION (NAVD 88)
254	--	Treasure Island	421 East Treasure Island Drive	Property	X (unshaded)	--	--	--
255	--	Treasure Island	--	Property	X (unshaded)	--	--	--
C	--	Treasure Island	441 East Treasure Island Drive	Property	X (unshaded)	--	--	--
D	--	Treasure Island	1217 East Treasure Island Drive	Property	X (unshaded)	--	--	--

This attachment provides additional information regarding this request. If you have any questions about this attachment, please contact the FEMA Map Information eXchange (FMIX) toll free at (877) 336-2627 (877-FEMA MAP) or by letter addressed to the Federal Emergency Management Agency, Engineering Library, 3601 Eisenhower Ave Ste 500, Alexandria, VA 22304-6426.

Luis V. Rodriguez, P.E., Director
Engineering and Modeling Division
Federal Insurance and Mitigation Administration



Federal Emergency Management Agency

Washington, D.C. 20472

LETTER OF MAP AMENDMENT DETERMINATION DOCUMENT (REMOVAL)

COMMUNITY AND MAP PANEL INFORMATION		LEGAL PROPERTY DESCRIPTION
COMMUNITY	MASON COUNTY, WASHINGTON (Unincorporated Areas)	Lots 1 through 6, 8 through 17, 19, 22 through 27, 29, 35, 36, 38, 39, 41 through 44, 50, 53, 54, 56, 57, 59, 60, 61, 64, 65, 67 through 75, 77, 79 through 82, 84, 127, 130 through 135, 138 through 146, 149 through 157, 159 through 178, 180 through 194, 196 through 223, 225 through 237, 239 through 247, 249 through 255, and Lots C and D, Treasure Island, as shown on the Plat recorded as File No. 152300, in Volume 4, Pages 114 through 117, in the Office of the Auditor, Mason County, Washington
	COMMUNITY NO.: 530115	
AFFECTED MAP PANEL	NUMBER: 53045C0505E	
	DATE: 6/20/2019	
FLOODING SOURCE: CASE INLET		APPROXIMATE LATITUDE & LONGITUDE OF PROPERTY: 47.340872, -122.825150 SOURCE OF LAT & LONG: LOMA LOGIC DATUM: NAD 83

DETERMINATION

LOT	BLOCK/ SECTION	SUBDIVISION	STREET	OUTCOME WHAT IS REMOVED FROM THE SFHA	FLOOD ZONE	1% ANNUAL CHANCE FLOOD ELEVATION (NAVD 88)	LOWEST ADJACENT GRADE ELEVATION (NAVD 88)	LOWEST LOT ELEVATION (NAVD 88)
1	--	Treasure Island	1352 East Treasure Island Drive	Structure (Residence)	X (unshaded)	--	--	--

Special Flood Hazard Area (SFHA) - The SFHA is an area that would be inundated by the flood having a 1-percent chance of being equaled or exceeded in any given year (base flood).

ADDITIONAL CONSIDERATIONS (Please refer to the appropriate section on Attachment 1 for the additional considerations listed below.)

DETERMINATION TABLE (CONTINUED)
PORTIONS REMAIN IN THE SFHA

This document provides the Federal Emergency Management Agency's determination regarding a request for a Letter of Map Amendment for the property described above. Using the information submitted and the effective National Flood Insurance Program (NFIP) map, we have determined that the structure(s) on the property(ies) is/are not located in the SFHA, an area inundated by the flood having a 1-percent chance of being equaled or exceeded in any given year (base flood). This document amends the effective NFIP map to remove the subject property from the SFHA located on the effective NFIP map; therefore, the Federal mandatory flood insurance requirement does not apply. However, the lender has the option to continue the flood insurance requirement to protect its financial risk on the loan. A Preferred Risk Policy (PRP) is available for buildings located outside the SFHA. Information about the PRP and how one can apply is enclosed.

This determination is based on the flood data presently available. The enclosed documents provide additional information regarding this determination. If you have any questions about this document, please contact the FEMA Map Information eXchange (FMIX) toll free at (877) 336-2627 (877-FEMA MAP) or by letter addressed to the Federal Emergency Management Agency, Engineering Library, 3601 Eisenhower Ave Ste 500, Alexandria, VA 22304-6426.

Luis V. Rodriguez, P.E., Director
Engineering and Modeling Division
Federal Insurance and Mitigation Administration



Federal Emergency Management Agency

Washington, D.C. 20472

LETTER OF MAP AMENDMENT DETERMINATION DOCUMENT (REMOVAL)

ATTACHMENT 1 (ADDITIONAL CONSIDERATIONS)

DETERMINATION TABLE (CONTINUED)

LOT	BLOCK/ SECTION	SUBDIVISION	STREET	OUTCOME WHAT IS REMOVED FROM THE SFHA	FLOOD ZONE	1% ANNUAL CHANCE FLOOD ELEVATION (NAVD 88)	LOWEST ADJACENT GRADE ELEVATION (NAVD 88)	LOWEST LOT ELEVATION (NAVD 88)
2	--	Treasure Island	1354 East Treasure Island Drive	Structure (Residence)	X (unshaded)	--	--	--
3	--	Treasure Island	1360 East Treasure Island Drive	Structure (Residence)	X (unshaded)	--	--	--
4	--	Treasure Island	1370 East Treasure Island Drive	Structure (Residence)	X (unshaded)	--	--	--
5	--	Treasure Island	1380 East Treasure Island Drive	Structure (Residence)	X (unshaded)	--	--	--
6	--	Treasure Island	1390 East Treasure Island Drive	Structure (Residence)	X (unshaded)	--	--	--
8	--	Treasure Island	1420 East Treasure Island Drive	Structure (Residence)	X (unshaded)	--	--	--
9	--	Treasure Island	1430 East Treasure Island Drive	Structure (Residence)	X (unshaded)	--	--	--
10	--	Treasure Island	1440 East Treasure Island Drive	Structure (Residence)	X (unshaded)	--	--	--
11	--	Treasure Island	1460 East Treasure Island Drive	Structure (Residence)	X (unshaded)	--	--	--
12	--	Treasure Island	1470 East Treasure Island Drive	Structure (Residence)	X (unshaded)	--	--	--

This attachment provides additional information regarding this request. If you have any questions about this attachment, please contact the FEMA Map Information eXchange (FMIX) toll free at (877) 336-2627 (877-FEMA MAP) or by letter addressed to the Federal Emergency Management Agency, Engineering Library, 3601 Eisenhower Ave Ste 500, Alexandria, VA 22304-6426.

Luis V. Rodriguez, P.E., Director
Engineering and Modeling Division
Federal Insurance and Mitigation Administration



Federal Emergency Management Agency


Washington, D.C. 20472

LETTER OF MAP AMENDMENT DETERMINATION DOCUMENT (REMOVAL)

ATTACHMENT 1 (ADDITIONAL CONSIDERATIONS)

LOT	BLOCK/ SECTION	SUBDIVISION	STREET	OUTCOME WHAT IS REMOVED FROM THE SFHA	FLOOD ZONE	1% ANNUAL CHANCE FLOOD ELEVATION (NAVD 88)	LOWEST ADJACENT GRADE ELEVATION (NAVD 88)	LOWEST LOT ELEVATION (NAVD 88)
13	--	Treasure Island	1480 East Treasure Island Drive	Structure (Residence)	X (unshaded)	--	--	--
14	--	Treasure Island	1490 East Treasure Island Drive	Structure (Residence)	X (unshaded)	--	--	--
15	--	Treasure Island	1510 East Treasure Island Drive	Structure (Residence)	X (unshaded)	--	--	--
16	--	Treasure Island	1520 East Treasure Island Drive	Structure (Residence)	X (unshaded)	--	--	--
17	--	Treasure Island	1530 East Treasure Island Drive	Structure (Residence)	X (unshaded)	--	--	--
19	--	Treasure Island	1560 East Treasure Island Drive	Structure (Residence)	X (unshaded)	--	--	--
22	--	Treasure Island	1590 East Treasure Island Drive	Structure (Residence)	X (unshaded)	--	--	--
23	--	Treasure Island	1610 East Treasure Island Drive	Structure (Residence)	X (unshaded)	--	--	--
24	--	Treasure Island	1620 East Treasure Island Drive	Structure (Residence)	X (unshaded)	--	--	--
25	--	Treasure Island	1630 East Treasure Island Drive	Structure (Residence)	X (unshaded)	--	--	--
26	--	Treasure Island	1640 East Treasure Island Drive	Structure (Residence)	X (unshaded)	--	--	--

This attachment provides additional information regarding this request. If you have any questions about this attachment, please contact the FEMA Map Information eXchange (FMIX) toll free at (877) 336-2627 (877-FEMA MAP) or by letter addressed to the Federal Emergency Management Agency, Engineering Library, 3601 Eisenhower Ave Ste 500, Alexandria, VA 22304-6426.


 Luis V. Rodriguez, P.E., Director
 Engineering and Modeling Division
 Federal Insurance and Mitigation Administration



Federal Emergency Management Agency


Washington, D.C. 20472

LETTER OF MAP AMENDMENT DETERMINATION DOCUMENT (REMOVAL)

ATTACHMENT 1 (ADDITIONAL CONSIDERATIONS)

LOT	BLOCK/ SECTION	SUBDIVISION	STREET	OUTCOME WHAT IS REMOVED FROM THE SFHA	FLOOD ZONE	1% ANNUAL CHANCE FLOOD ELEVATION (NAVD 88)	LOWEST ADJACENT GRADE ELEVATION (NAVD 88)	LOWEST LOT ELEVATION (NAVD 88)
27	--	Treasure Island	1660 East Treasure Island Drive	Structure (Residence)	X (unshaded)	--	--	--
29	--	Treasure Island	1672 East Treasure Island Drive	Structure (Residence)	X (unshaded)	--	--	--
35	--	Treasure Island	301 East Treasure Island Road	Structure (Residence)	X (unshaded)	--	--	--
36	--	Treasure Island	120 East Treasure Island Drive	Structure (Residence)	X (unshaded)	--	--	--
38	--	Treasure Island	150 East Treasure Island Drive	Structure (Residence)	X (unshaded)	--	--	--
39	--	Treasure Island	160 East Treasure Island Drive	Structure (Residence)	X (unshaded)	--	--	--
41	--	Treasure Island	180 East Treasure Island Drive	Structure (Residence)	X (unshaded)	--	--	--
42	--	Treasure Island	200 East Treasure Island Drive	Structure (Residence)	X (unshaded)	--	--	--
43	--	Treasure Island	210 East Treasure Island Drive	Structure (Residence)	X (unshaded)	--	--	--
44	--	Treasure Island	220 East Treasure Island Drive	Structure (Residence)	X (unshaded)	--	--	--
50	--	Treasure Island	290 East Treasure Island Drive	Structure (Residence)	X (unshaded)	--	--	--

This attachment provides additional information regarding this request. If you have any questions about this attachment, please contact the FEMA Map Information eXchange (FMIX) toll free at (877) 336-2627 (877-FEMA MAP) or by letter addressed to the Federal Emergency Management Agency, Engineering Library, 3601 Eisenhower Ave Ste 500, Alexandria, VA 22304-6426.


 Luis V. Rodriguez, P.E., Director
 Engineering and Modeling Division
 Federal Insurance and Mitigation Administration



Federal Emergency Management Agency

Washington, D.C. 20472

LETTER OF MAP AMENDMENT DETERMINATION DOCUMENT (REMOVAL)

ATTACHMENT 1 (ADDITIONAL CONSIDERATIONS)

LOT	BLOCK/ SECTION	SUBDIVISION	STREET	OUTCOME WHAT IS REMOVED FROM THE SFHA	FLOOD ZONE	1% ANNUAL CHANCE FLOOD ELEVATION (NAVD 88)	LOWEST ADJACENT GRADE ELEVATION (NAVD 88)	LOWEST LOT ELEVATION (NAVD 88)
53	--	Treasure Island	330 East Treasure Island Drive	Structure (Residence)	X (unshaded)	--	--	--
54	--	Treasure Island	340 East Treasure Island Drive	Structure (Residence)	X (unshaded)	--	--	--
56 & 57	--	Treasure Island	360 East Treasure Island Drive	Structure (Residence)	X (unshaded)	--	--	--
59	--	Treasure Island	390 East Treasure Island Drive	Structure (Residence)	X (unshaded)	--	--	--
60	--	Treasure Island	400 East Treasure Island Drive	Structure (Residence)	X (unshaded)	--	--	--
61	--	Treasure Island	410 East Treasure Island Drive	Structure (Residence)	X (unshaded)	--	--	--
64	--	Treasure Island	440 East Treasure Island Drive	Structure (Residence)	X (unshaded)	--	--	--
65	--	Treasure Island	450 East Treasure Island Drive	Structure (Residence)	X (unshaded)	--	--	--
67	--	Treasure Island	462 East Treasure Island Drive	Structure (Residence)	X (unshaded)	--	--	--
68	--	Treasure Island	464 East Treasure Island Drive	Structure (Residence)	X (unshaded)	--	--	--
69	--	Treasure Island	466 East Treasure Island Drive	Structure (Residence)	X (unshaded)	--	--	--

This attachment provides additional information regarding this request. If you have any questions about this attachment, please contact the FEMA Map Information eXchange (FMIX) toll free at (877) 336-2627 (877-FEMA MAP) or by letter addressed to the Federal Emergency Management Agency, Engineering Library, 3601 Eisenhower Ave Ste 500, Alexandria, VA 22304-6426.

Luis V. Rodriguez, P.E., Director
Engineering and Modeling Division
Federal Insurance and Mitigation Administration



Federal Emergency Management Agency


Washington, D.C. 20472

LETTER OF MAP AMENDMENT DETERMINATION DOCUMENT (REMOVAL)

ATTACHMENT 1 (ADDITIONAL CONSIDERATIONS)

LOT	BLOCK/ SECTION	SUBDIVISION	STREET	OUTCOME WHAT IS REMOVED FROM THE SFHA	FLOOD ZONE	1% ANNUAL CHANCE FLOOD ELEVATION (NAVD 88)	LOWEST ADJACENT GRADE ELEVATION (NAVD 88)	LOWEST LOT ELEVATION (NAVD 88)
70	--	Treasure Island	468 East Treasure Island Drive	Structure (Residence)	X (unshaded)	--	--	--
71	--	Treasure Island	470 East Treasure Island Drive	Structure (Residence)	X (unshaded)	--	--	--
72	--	Treasure Island	472 East Treasure Island Drive	Structure (Residence)	X (unshaded)	--	--	--
73	--	Treasure Island	--	Structure (Residence)	X (unshaded)	--	--	--
74	--	Treasure Island	476 East Treasure Island Drive	Structure (Residence)	X (unshaded)	--	--	--
75	--	Treasure Island	480 East Treasure Island Drive	Structure (Residence)	X (unshaded)	--	--	--
77	--	Treasure Island	524 East Treasure Island Drive	Structure (Residence)	X (unshaded)	--	--	--
79	--	Treasure Island	530 East Treasure Island Drive	Structure (Residence)	X (unshaded)	--	--	--
80	--	Treasure Island	560 East Treasure Island Drive	Structure (Residence)	X (unshaded)	--	--	--
81	--	Treasure Island	570 East Treasure Island Drive	Structure (Residence)	X (unshaded)	--	--	--
82	--	Treasure Island	580 East Treasure Island Drive	Structure (Residence)	X (unshaded)	--	--	--

This attachment provides additional information regarding this request. If you have any questions about this attachment, please contact the FEMA Map Information eXchange (FMIX) toll free at (877) 336-2627 (877-FEMA MAP) or by letter addressed to the Federal Emergency Management Agency, Engineering Library, 3601 Eisenhower Ave Ste 500, Alexandria, VA 22304-6426.


 Luis V. Rodriguez, P.E., Director
 Engineering and Modeling Division
 Federal Insurance and Mitigation Administration



Federal Emergency Management Agency


Washington, D.C. 20472

LETTER OF MAP AMENDMENT DETERMINATION DOCUMENT (REMOVAL)

ATTACHMENT 1 (ADDITIONAL CONSIDERATIONS)

LOT	BLOCK/ SECTION	SUBDIVISION	STREET	OUTCOME WHAT IS REMOVED FROM THE SFHA	FLOOD ZONE	1% ANNUAL CHANCE FLOOD ELEVATION (NAVD 88)	LOWEST ADJACENT GRADE ELEVATION (NAVD 88)	LOWEST LOT ELEVATION (NAVD 88)
84	--	Treasure Island	610 East Treasure Island Drive	Structure (Residence)	X (unshaded)	--	--	--
127	--	Treasure Island	--	Structure (Residence)	X (unshaded)	--	--	--
130	--	Treasure Island	1160 East Treasure Island Drive	Structure (Residence)	X (unshaded)	--	--	--
131	--	Treasure Island	1170 East Treasure Island Drive	Structure (Residence)	X (unshaded)	--	--	--
132	--	Treasure Island	1180 East Treasure Island Drive	Structure (Residence)	X (unshaded)	--	--	--
133	--	Treasure Island	1190 East Treasure Island Drive	Structure (Residence)	X (unshaded)	--	--	--
134	--	Treasure Island	1210 East Treasure Island Drive	Structure (Residence)	X (unshaded)	--	--	--
135	--	Treasure Island	1220 East Treasure Island Drive	Structure (Residence)	X (unshaded)	--	--	--
138	--	Treasure Island	1260 East Treasure Island Drive	Structure (Residence)	X (unshaded)	--	--	--
139	--	Treasure Island	1270 East Treasure Island Drive	Structure (Residence)	X (unshaded)	--	--	--
140	--	Treasure Island	1280 East Treasure Island Drive	Structure (Residence)	X (unshaded)	--	--	--

This attachment provides additional information regarding this request. If you have any questions about this attachment, please contact the FEMA Map Information eXchange (FMIX) toll free at (877) 336-2627 (877-FEMA MAP) or by letter addressed to the Federal Emergency Management Agency, Engineering Library, 3601 Eisenhower Ave Ste 500, Alexandria, VA 22304-6426.


 Luis V. Rodriguez, P.E., Director
 Engineering and Modeling Division
 Federal Insurance and Mitigation Administration



Federal Emergency Management Agency

Washington, D.C. 20472

LETTER OF MAP AMENDMENT DETERMINATION DOCUMENT (REMOVAL)

ATTACHMENT 1 (ADDITIONAL CONSIDERATIONS)

LOT	BLOCK/ SECTION	SUBDIVISION	STREET	OUTCOME WHAT IS REMOVED FROM THE SFHA	FLOOD ZONE	1% ANNUAL CHANCE FLOOD ELEVATION (NAVD 88)	LOWEST ADJACENT GRADE ELEVATION (NAVD 88)	LOWEST LOT ELEVATION (NAVD 88)
141	--	Treasure Island	1290 East Treasure Island Drive	Structure (Residence)	X (unshaded)	--	--	--
142	--	Treasure Island	1310 East Treasure Island Drive	Structure (Residence)	X (unshaded)	--	--	--
143	--	Treasure Island	1320 East Treasure Island Drive	Structure (Residence)	X (unshaded)	--	--	--
144	--	Treasure Island	1340 East Treasure Island Drive	Structure (Residence)	X (unshaded)	--	--	--
145	--	Treasure Island	1342 East Treasure Island Drive	Structure (Residence)	X (unshaded)	--	--	--
146	--	Treasure Island	1344 East Treasure Island Drive	Structure (Residence)	X (unshaded)	--	--	--

PORTIONS OF THE PROPERTY REMAIN IN THE SFHA (This Additional Consideration applies to the preceding 72 Properties.)

Portions of this property, but not the subject of the Determination/Comment document, may remain in the Special Flood Hazard Area. Therefore, any future construction or substantial improvement on the property remains subject to Federal, State/Commonwealth, and local regulations for floodplain management.

This attachment provides additional information regarding this request. If you have any questions about this attachment, please contact the FEMA Map Information eXchange (FMIX) toll free at (877) 336-2627 (877-FEMA MAP) or by letter addressed to the Federal Emergency Management Agency, Engineering Library, 3601 Eisenhower Ave Ste 500, Alexandria, VA 22304-6426.

Luis V. Rodriguez, P.E., Director
Engineering and Modeling Division
Federal Insurance and Mitigation Administration